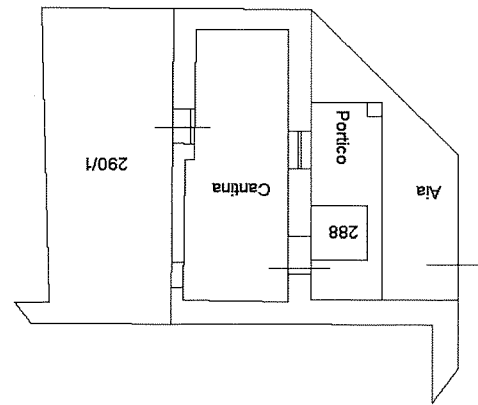


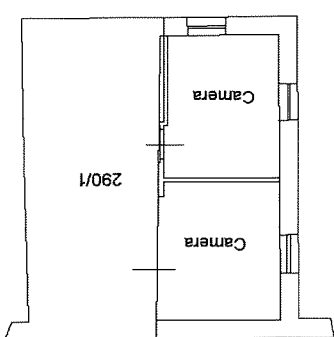
Ultima planimetria in atti

Data: 03/07/2020 - n. T233992 - Richiedente: PSSMSM66E04D486N

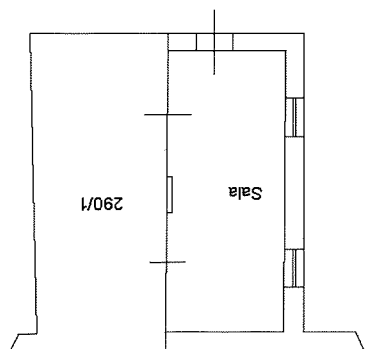
Totale schede: 1 - Formato di acquisizione: A4(210x297) - Formato stampa richiesto: A4(210x297)



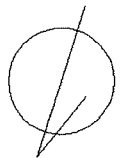
PIANO SOTTOSTRADA PRIMO H: 220



PIANO PRIMO Hm: 275  
min 220 max 330



PIANO TERRA H: 2.50



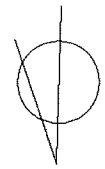
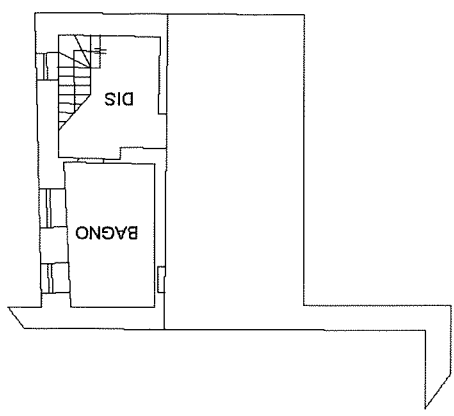
Catasto dei Fabbricati - Situazione al 03/07/2020 - Comune di FANANANO (D486) - < Foglio: 41 - Particella: 289 - Subalterno: 4 >  
VIA GAGNANA n. 72 piano: SI-T-1;

Ultima planimetria in atti

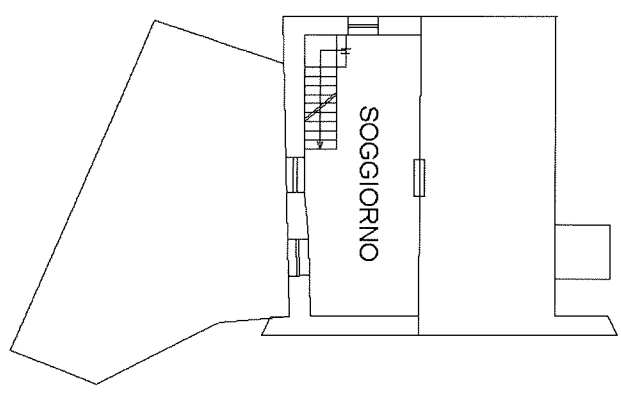
Data: 03/07/2020 - n. T224374 - Richiedente: PSSMSM66E04D486N

Totale schede: 1 - Formato di acquisizione: A4(210x297) - Formato stampa richiesto: A4(210x297)

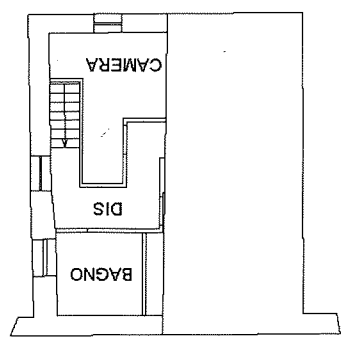
### PIANO SOTTOSTRADA PRIMO H: 2,20



### PIANO TERRA H: 2,50



### PIANO PRIMO Hm:2,75



Catasto dei Fabbricati - Situazione al 03/07/2020 - Comune di FANANO (D486) - < Foglio: 41 - Particella: 290 - Subalterno: 1 >  
VIA GAGNANA n. 72 piano: S1-T-1;